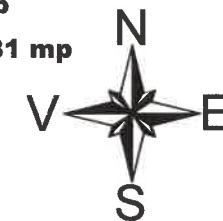


LEGENDA

LIMITE

- LIMITA ZONA STUDIATA - 4.700 mp
 ———— LIMITA ZONA REGLEMENTATA - 381 mp
 - - - - - ALINIAMENT
 - - - - - REGIM DE ALINIERE



ZONIFICARE FUNCTIONALA


- ISc_{xr}** - Zona Institutii si Servicii
Cc_r - Zona Cai de Comunicatie
 Zona cu interdictie de construire
 pana la elaborare PUD/PUZ si
 zona cu restrictie de construire
 in intersectii complexe

Profil stradal

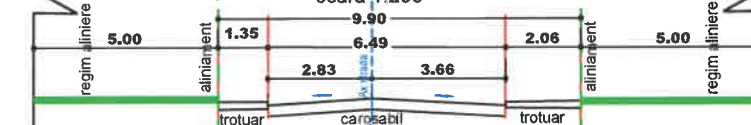
STAREA FONDULUI CONSTRUIT

- Constructii durabile**
Constructii semi-durabile
Constructii in stare foarte buna
Constructii in stare buna

PROFIL TRANSVERSAL CARACTERISTIC al strazii Marasesti - I-1
 existent scara 1:200



Profil transversal 2-2 strada Sapunari existent
 scara 1:200

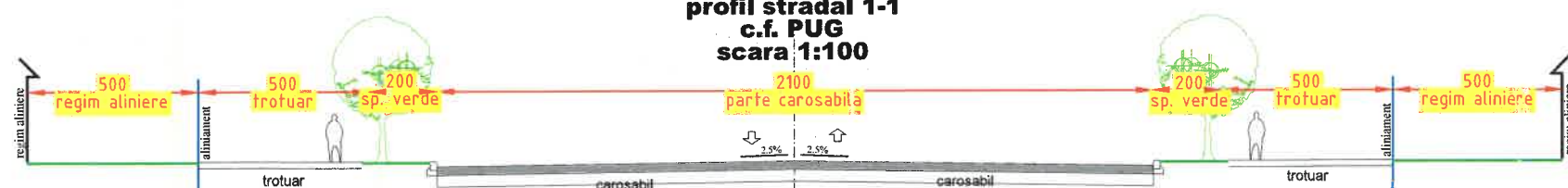


UTR V6

50% 1.50



profil stradal 1-1
 c.f. PUG
 scara 1:100



BiG
 arhiggeo

Telefon : 0722.588805
 e-mail: arhi_geo@yahoo.com

DENUMIREA LUCRARII:

INTOCMIRE PUZ - RIDICARE RESTRICTIE DE
 CONSTRUIRE GENERATA DE INTERSECIE IN VEDEREA
 CONSTRUIRII UNEI LOCUINTE (ZONA ST. 4.700 mp)

NUMAR
 PROIECT
 178 / 2021

AMPLASAMENT : Str. Marasesti, nr. 48, Mun. Ploiesti, Jud. Prahova

BENEFICIAR: BADICEANU ALEXANDRA

FAZA
 P.U.Z.

SEF PROIECT Arh. Bogdan Georgescu

PROIECTAT Arh. Bogdan Georgescu

DESENAT Arh. Bogdan Georgescu

VERIFICAT Arh. Bogdan Georgescu

TITLUL PLANSEI :

SITUATIA EXISTENTA

DATA
 24.08.2021

SCARA
 1:500

NR. PLANSA :

U - 02.2